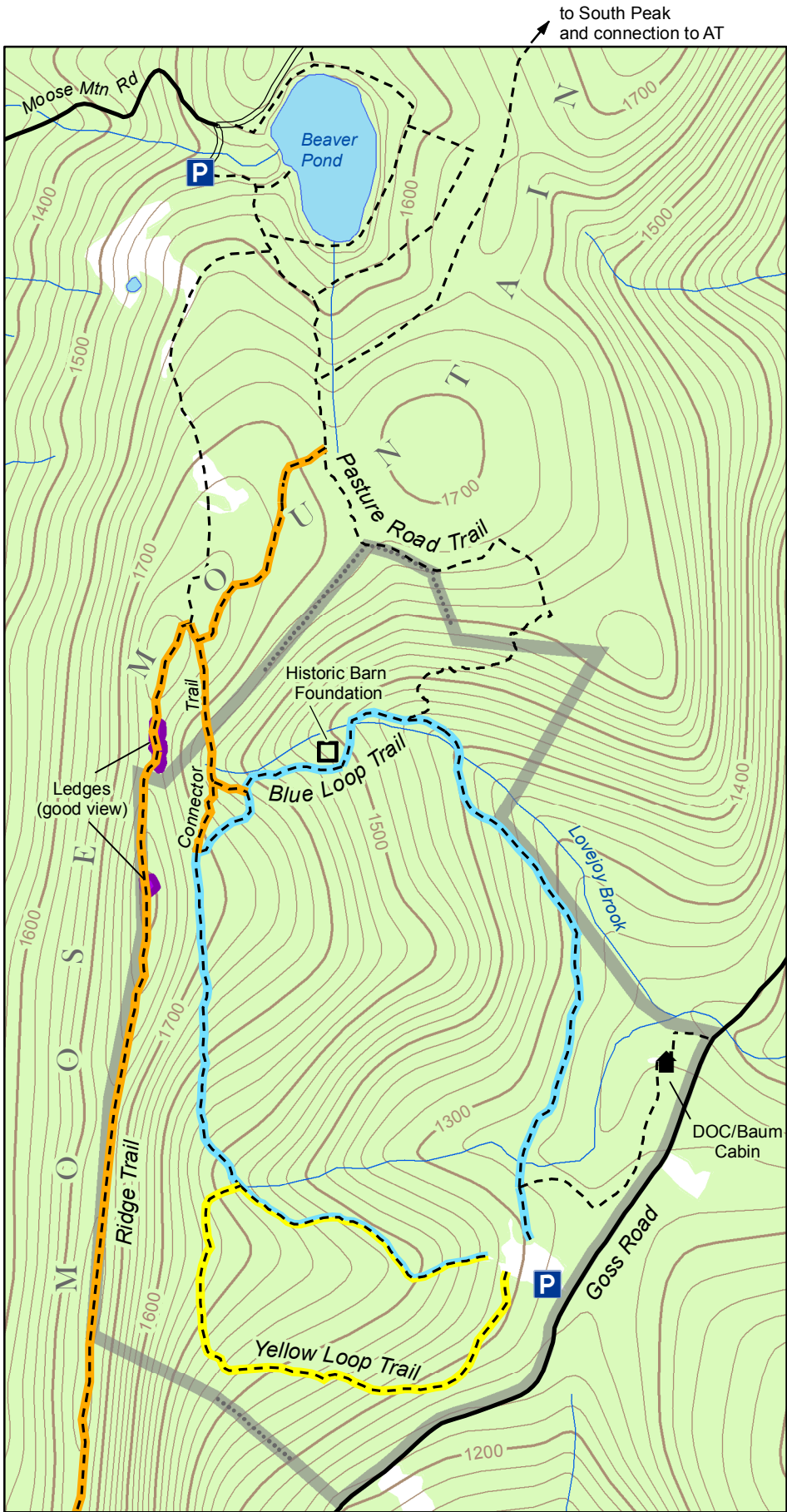


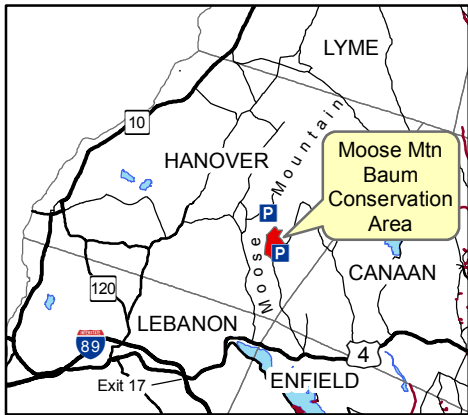
Moose Mountain Baum Conservation Area Trails



Trails:

- Yellow Loop
- Blue Loop
- Yellow and Blue Loops
- Orange Ridge Trail
- Other
- Parking
- Moose Mtn - Baum Conservation Area
- Forest
- Open
- Ledge
- Stone Wall
- Cabin
- Foundation

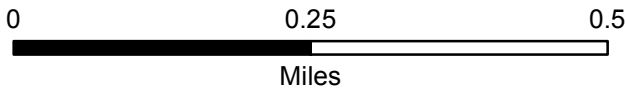
**All are Welcome
No Snowmobiles, No ATVs.**



Directions

Take Rte I-89 to Exit 17, then take US Rte 4 East to Enfield. Shortly after Rte 4 takes a sharp left, turn left on Maple St (there is a park on the right, and the Post Office is just off to the left). Bear left at the fork just beyond the Post Office and drive 3+ miles. You will see a parking lot, sign, and access on the left.

Map Data Sources: Roads, Water Features, Streams: NH GRANIT, edited; Contours: USGS; Trails: GPS, 2005 Harwood Forestry Service map, Trail Map of Hanover, NH, Doug McLlroy, interpretation of orthophotos from NH GRANIT (2010) and USDA (2012); Cabin: photo interpretation of 2012 orthophotos; Foundation: Doug McLlroy; Property Boundary: Harwood map, photo interpretation, GPS.



Snowmobiles and ATVs are not permitted